








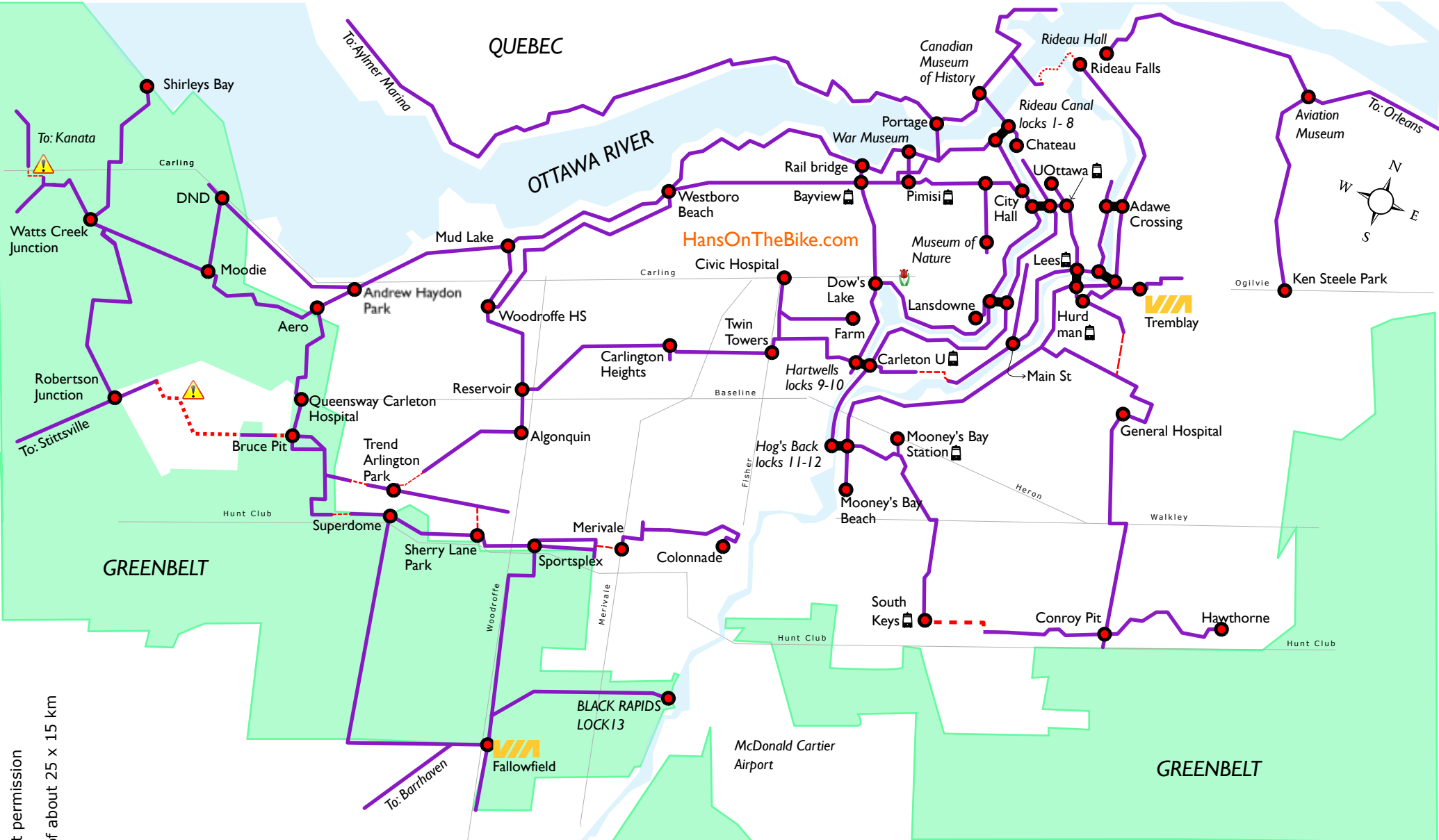


No commercial reprint without permission
 www.HansOnTheBike.com
 The map represents an area of about 25 x 15 km

June 23, 2020

- Legend:**
-  multi use pathway/raised cycle tracks
 -  safe residential link
 -  node
 -  Lees node name/reference point
 -  cycling/pedestrian bridge/lock crossing
 -  OC Transpo - Light Rail station
 -  VIA Rail - train station
 -  dangerous crossing
 -  Tulip Festival (May)



OTTAWA Multi Use Pathway Network

including several raised cycle tracks
(only connected pathways and tracks are included)

